







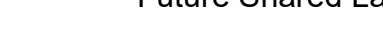




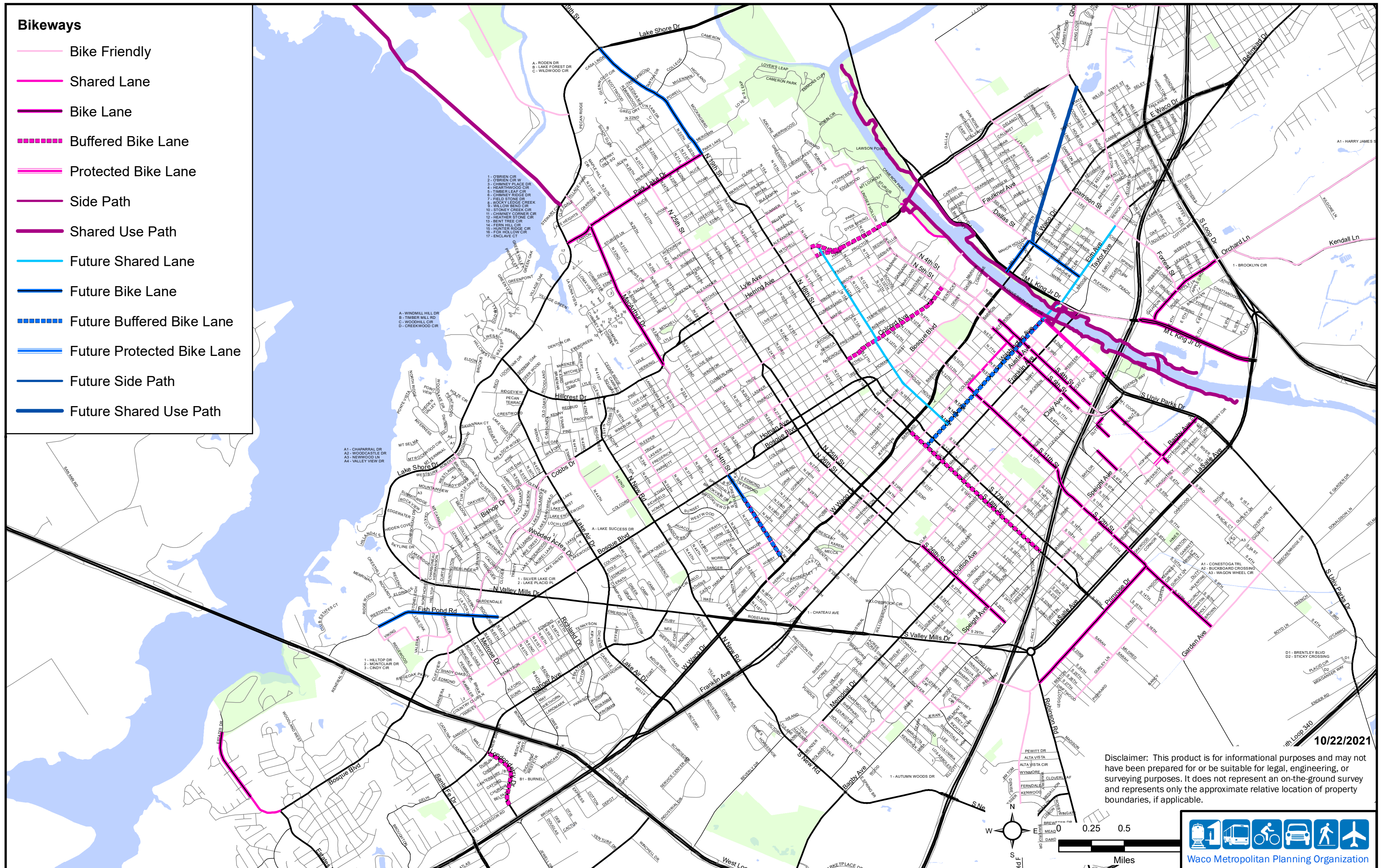


Bikeways

-  Bike Friendly
-  Shared Lane
-  Bike Lane
-  Buffered Bike Lane
-  Protected Bike Lane
-  Side Path
-  Shared Use Path
-  Future Shared Lane
-  Future Bike Lane
-  Future Buffered Bike Lane
-  Future Protected Bike Lane
-  Future Side Path
-  Future Shared Use Path



- 1 - O'BRIEN CIR
- 2 - O'BRIEN CIR W
- 3 - CHIMNEY PLACE DR
- 4 - HEARTWOOD CIR
- 5 - TIMBER LEAF CIR
- 6 - CHIMNEY RIDGE DR
- 7 - FIELD STONE CIR
- 8 - ROCKY LEDGE CREEK
- 9 - WILLOW BEND CIR
- 10 - STONEY CREEK CREEK
- 11 - CHIMNEY CORNER CIR
- 12 - HEATHER STONE CIR
- 13 - BENT TREE CIR
- 14 - FERN HILL CIR
- 15 - HUNTER RIDGE CIR
- 16 - FOX HOLLOW CIR
- 17 - ENCLAVE CT

- A1 - CHAPARRAL DR
- A2 - WOODCASTLE DR
- A3 - NEWWOOD LN
- A4 - VALLEY VIEW DR

10/22/2021
 Disclaimer: This product is for informational purposes and may not have been prepared for or be suitable for legal, engineering, or surveying purposes. It does not represent an on-the-ground survey and represents only the approximate relative location of property boundaries, if applicable.

0 0.25 0.5
 Miles



Waco Metropolitan Planning Organization