






Greater Waco Bicycle Suitability Map

 Schools


 Bike Routes


 Bike Lanes


 Lake Waco Dam Trail


 Brazos Riverwalk


2017 Bicycle Suitability Rating


 Easy


 Moderate

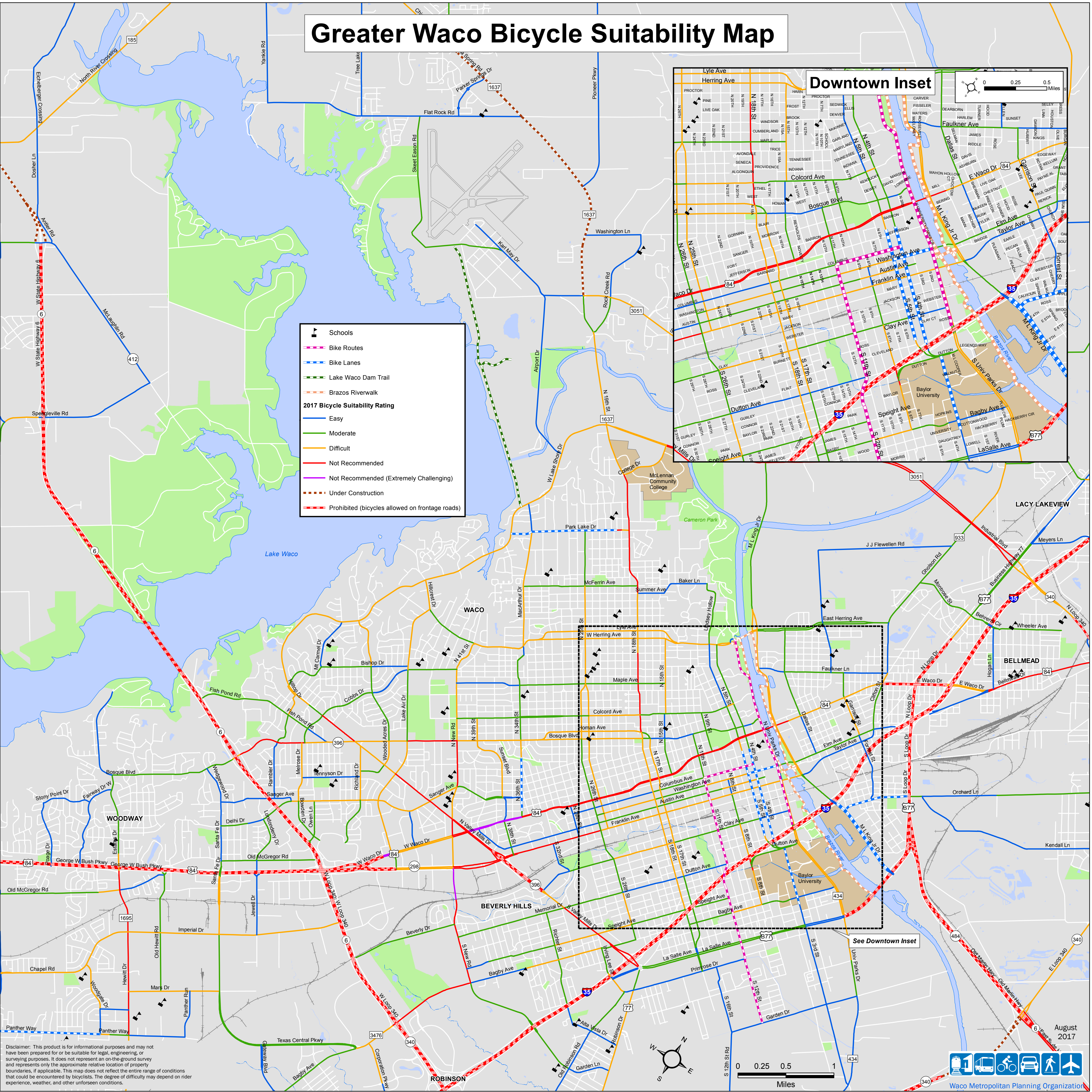
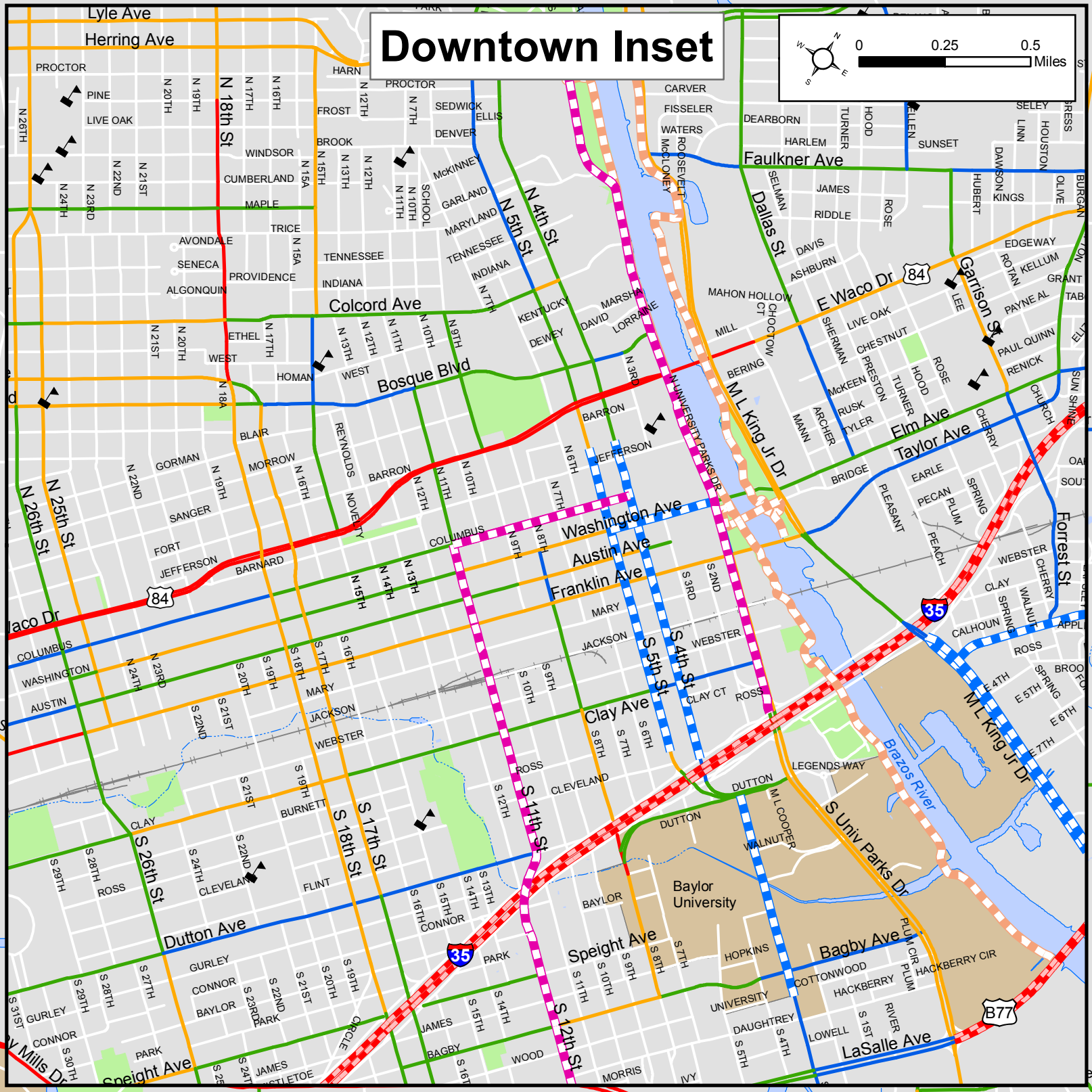
 Difficult

 Not Recommended

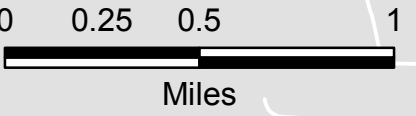

 Not Recommended (Extremely Challenging)

 Under Construction

 Prohibited (bicycles allowed on frontage roads)



Disclaimer: This product is for informational purposes and may not have been prepared for or be suitable for legal, engineering, or surveying purposes. It does not represent an on-the-ground survey and represents only the approximate relative location of property boundaries, if applicable. This map does not reflect the entire range of conditions that could be encountered by bicyclists. The degree of difficulty may depend on rider experience, weather, and other unforeseen conditions.



Waco Metropolitan Planning Organization

August 2017