



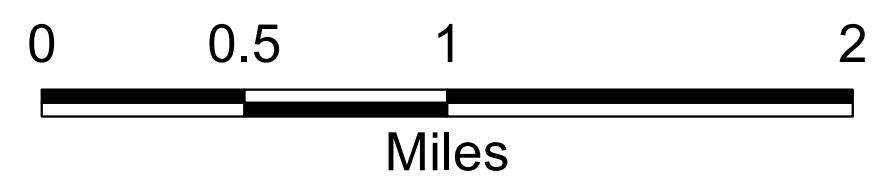
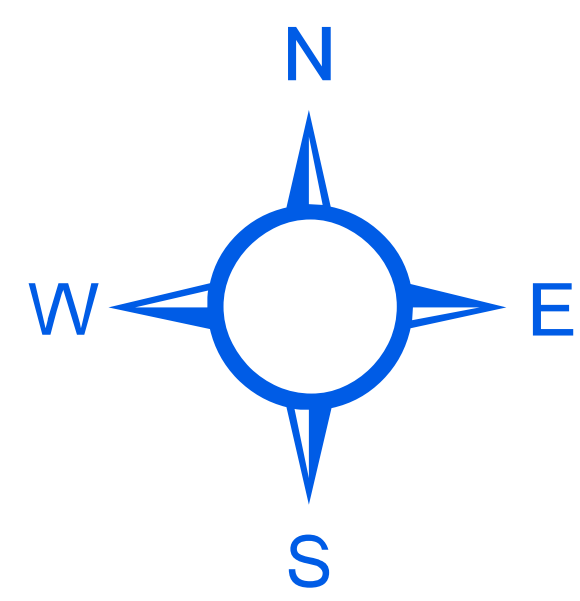



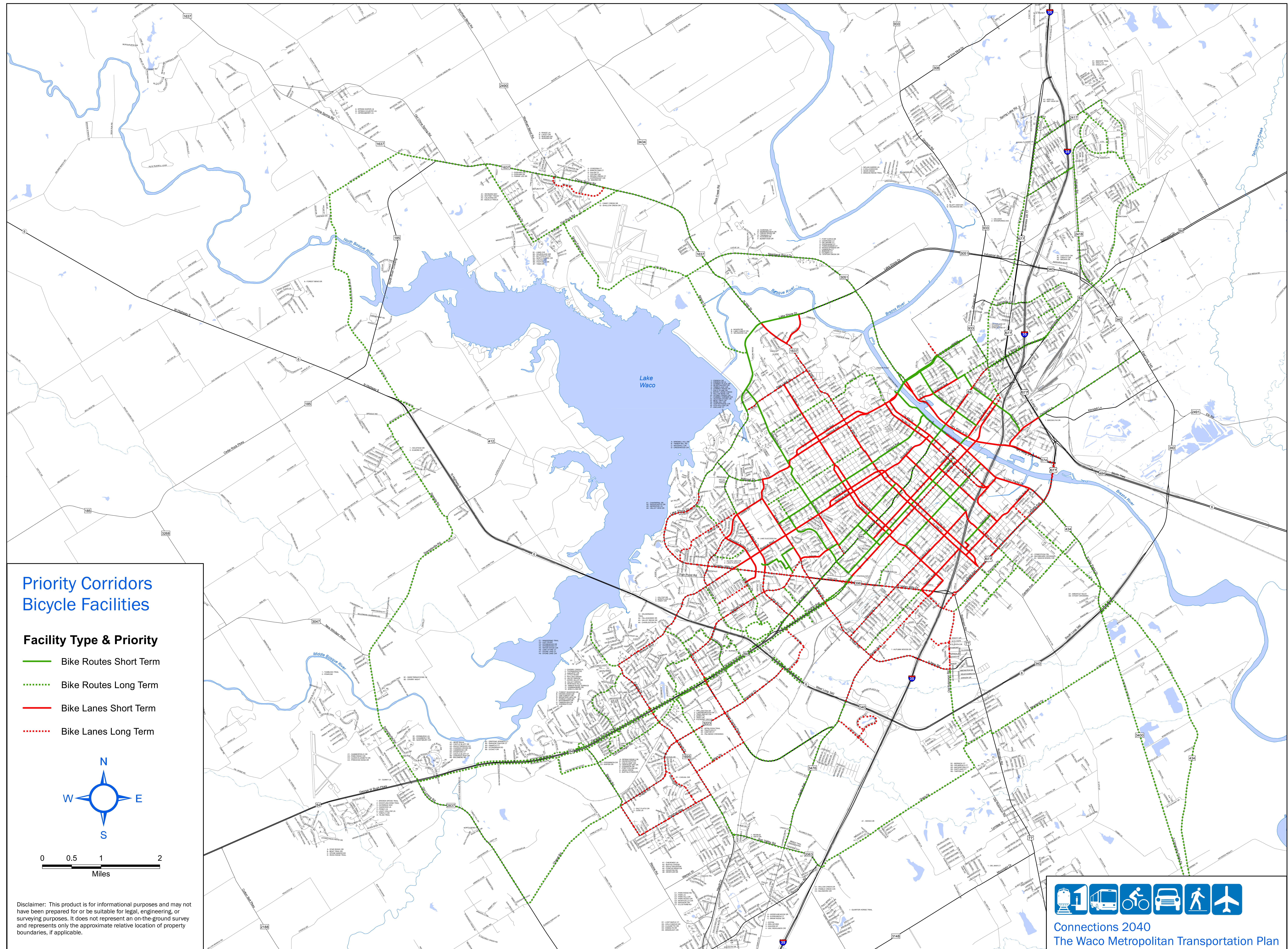
Priority Corridors Bicycle Facilities

Facility Type & Priority

-  Bike Routes Short Term
-  Bike Routes Long Term
-  Bike Lanes Short Term
-  Bike Lanes Long Term



Disclaimer: This product is for informational purposes and may not have been prepared for or be suitable for legal, engineering, or surveying purposes. It does not represent an on-the-ground survey and represents only the approximate relative location of property boundaries, if applicable.



Connections 2040
The Waco Metropolitan Transportation Plan